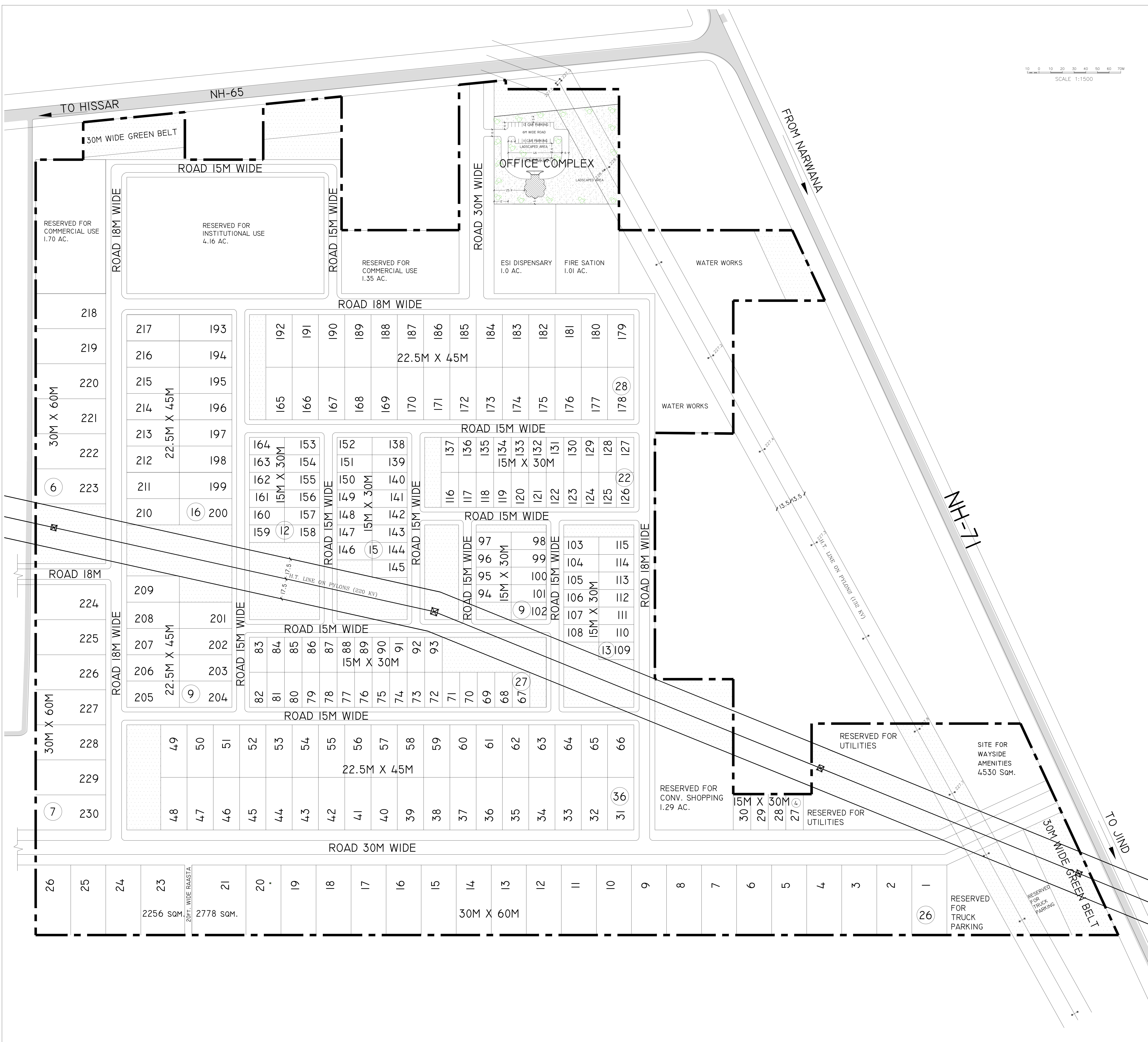
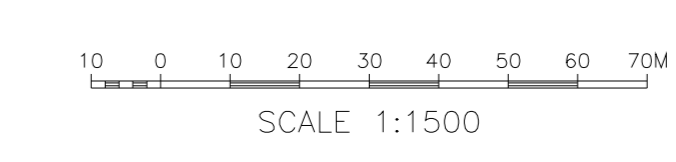
  
**HSIIDC**  
**REVISED LAYOUT**  
**PLAN OF**  
**I.I.D.C. NARWANA**



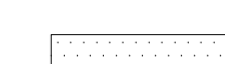

**AREA STATEMENT** IN ACRES

TOTAL AREA UNDER SCHEME	108.08
AREA UNDER PLOTS	50.86
AREA UNDER H.T.LINE	10.42
AREA UNDER FIRE STATION	1.01
AREA UNDER WATER WORKS	2.67
AREA UNDER ESI DISPENSARY	1.00
AREA UNDER OFFICE COMPLEX	1.47
AREA UNDER UTILITIES	1.20
AREA UNDER CONV. SHOPPING	1.29
AREA UNDER TRUCK PARKING	1.11
AREA UNDER COMMERCIAL USE	3.05
AREA UNDER INSTITUTIONAL USE	4.16
AREA UNDER WAYSIDE AMENITIES	1.12
AREA UNDER GREEN BELT, ROADS & OPEN SPACES	28.72

**DETAIL OF PLOTS**

S.NO.	CATEGORY	AREA (Sqm)	NO'S
-----		2778.00	01
-----		2556.00	01
	30M X 60M	1800.00	36
	22.5M X 45M	1012.50	89
	15M X 30M	450.00	102
	<b>TOTAL</b>		<b>229</b>

**LEGEND**

-  GREEN BELT/ OPEN SPACES
-  ACQUISITION BOUNDARY

**NOTE**  
 AS PER ORDER DATED 21.05.14 PASSED BY HONBLE HIGH COURT ON RSA NO. 474 OF 2012, HSIIDC V/S CHAJU RAM, 20 FT. WIDE APPROACH THROUGH PLOT NO. 22 HAS BEEN INCORPORATED AND REMAINING AREA MEASURING 978 SQM TOWARDS PLOT NO. 21 AND 456 SQM TOWARDS PLOT NO. 23 HAS ALSO BEEN INCORPORATED. AFTER INCORPORATION OF THE REMAINING AREA OF PLOT NO. 21 & 23, PLOT NO. 22 HAS BEEN DELETED.

DRG. NO.- HSIIDC/IPD/266 DATED:23-12-08

SCALE:-

DRAWN BY:- SURINDER PRASHAR (-SD-)

MANAGER PLG.- NARESH KUMAR (-SD-)

S.T.P.- ARVIND MEHTANI (-SD-)

C.T.P.- DILBAG SINGH SIHAG (-SD-)

DIRECTOR CONTROLLED AREA CUM M.D. HSIIDC- RAJEEV ARORA (-SD-)