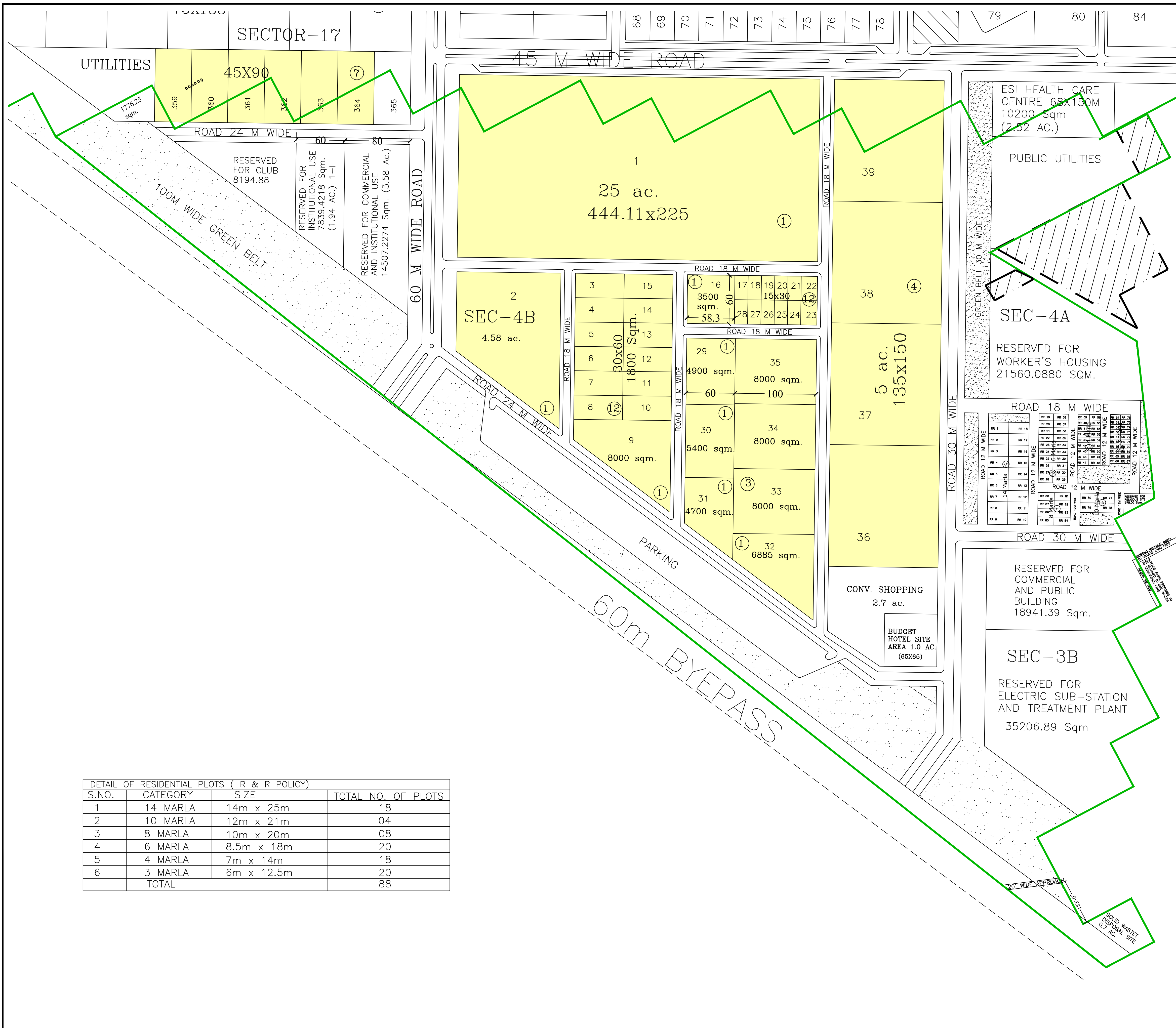
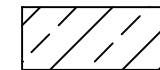
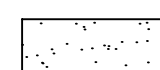
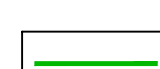
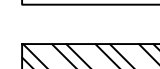



HSIIDC
I.E. BAHADURGARH
SECTOR-4B
 REVISED LAYOUT PLAN OF INDUSTRIAL ESTATE



LEGEND

-  AREA NOT NOTIFIED
-  GREEN BELT AND OPEN SPACES
-  ACQUISITION BOUNDARY
-  TO BE PLANNED LATER
-  ALLOTTED PLOTS
-  VACANT PLOTS

AREA STATEMENT	IN ACRES
AREA NOTIFIED U/S-6 DATED 14/6/07	176.57
AREA UNDER 60M BYE PASS	6.48
AREA UNDER GREEN BELT AND PARKING	35.56
AREA UNDER WORKER'S HOUSING	4.50
AREA UNDER CONV. SHOPPING	2.70
AREA UNDER BUDGET HOTEL	1.00
AREA UNDER R & R RESIDENTIAL PLOTS	3.68
AREA UNDER PLOTS	65.34
AREA UNDER ESI HEALTH CARE CENTRE	2.52
AREA UNDER RELIGIOUS SITE	0.36
AREA UNDER SOLID WASTE DISPOSAL SITE	0.70
AREA UNDER CLUB, PUBLIC BUILDINGS, COMMERCIAL AND INSTITUTIONAL	12.12
AREA UNDER PUBLIC UTILITIES, SUB STATION AND TREATMENT PLANT	11.54
AREA UNDER ROADS, OPEN SPACES, ETC.	30.07

DETAIL OF PLOTS

S.NO.	SIZE (Meters)	NO. OF PLOTS
1	25 Acres	01
2	5 Acres	04
3	4.58 Acres	01
4	8000 sqm.	04
5	6885 sqm.	01
6	5400 sqm.	01
7	4900 sqm.	01
8	4700 sqm.	01
9	45x90	07
10	3500 sqm.	01
11	30x60	12
12	15x30	12
TOTAL		46

NOTE:
 * THIS DRAWING SUPERCEDES DRG. NO. HSIIDC/IPD/ 850, DATED: 13-2-14.
 DRG. NO. HSIIDC/IPD/968, DATED: 14/04/2015

DRAWN BY:- MANOJ KUMAR (-SD-)

 A.T.P.: AKANKSHA (-SD-)

 D.T.P.: DEVENDER PAL (-SD-)

 C.T.P.: ARVIND MEHTANI (-SD-)

 DIRECTOR CONTROLLED AREA CUM M.D. HSIIDC:- VINEET GARG (-SD-)

DETAIL OF RESIDENTIAL PLOTS (R & R POLICY)

S.NO.	CATEGORY	SIZE	TOTAL NO. OF PLOTS
1	14 MARLA	14m x 25m	18
2	10 MARLA	12m x 21m	04
3	8 MARLA	10m x 20m	08
4	6 MARLA	8.5m x 18m	20
5	4 MARLA	7m x 14m	18
6	3 MARLA	6m x 12.5m	20
TOTAL			88